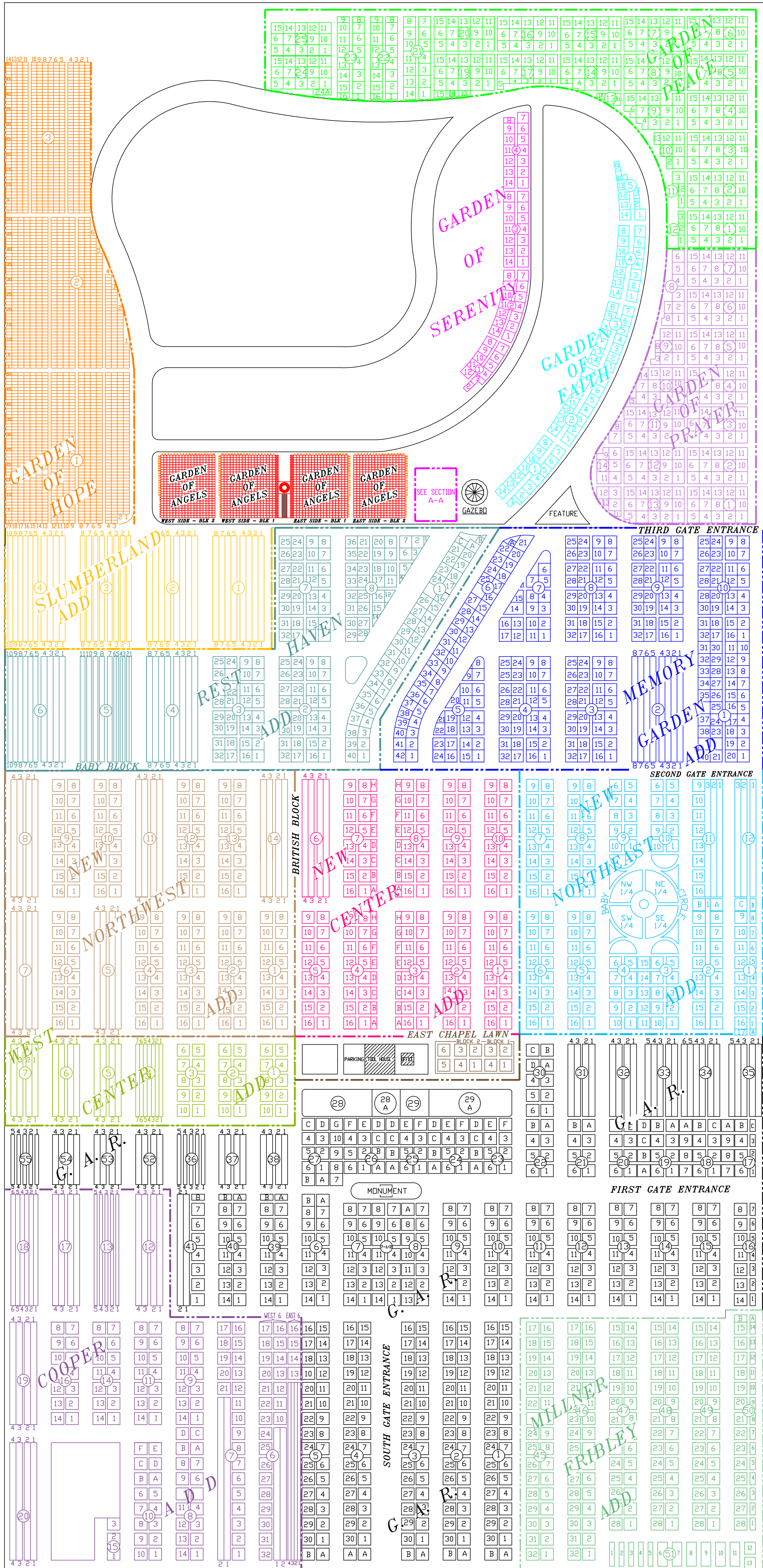


G.A.R. CEMETERY

HIGHLAND 30TH AVE N.W. (NORTH MIAMI)

5	4
6	3
7	2
8	1

SECTION A-A



69
&
WEST SIDE
66
HWY.
WEST SIDE
U.S.
WEST SIDE
MAIN
NORTH

PRAYING HANDS MAUSOLEUM

NORTH SIDE

12	13	25	37	37	25	13	12
11	14	26	38	38	26	14	11
10	15	27	39	39	27	15	10
9	16	28	40	40	28	16	9
8	17	29	41	41	29	17	8
7	18	30	42	42	30	18	7
6	19	31	43	43	31	19	6
5	20	32	44	44	32	20	5
4	21	33	45	45	33	21	4
3	22	34	46	46	34	22	3
2	23	35	47	47	35	23	2
1	24	36	48	48	36	24	1

SOUTH SIDE

PRAYING HANDS COLUMBARIUM

North side

19	18	7	6	6	7	18	19
20	17	8	5	5	8	17	20
21	16	9	4	4	9	16	21
22	15	10	3	3	10	15	22
23	14	11	2	2	11	14	23
24	13	12	1	1	12	13	24

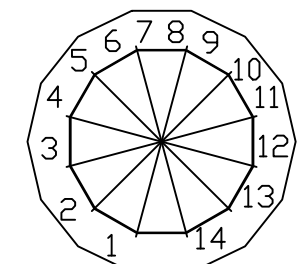
SOUTH SIDE (ROAD)

GARDEN OF FAITH COLUMBARIUM WEST

NORTH SIDE

19	18	7	6	6	7	18	19
20	17	8	5	5	8	17	20
21	16	9	4	4	9	16	21
22	15	10	3	3	10	15	22
23	14	11	2	2	11	14	23
24	13	12	1	1	12	13	24

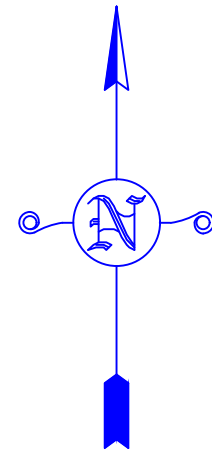
SOUTH SIDE (ROAD)



REFLECTION

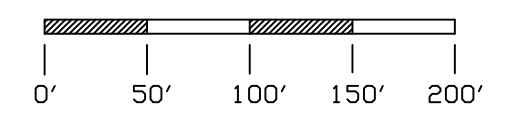
CIRCLE

GAZEBO



REV. D
January 27, 2016
UPDATED BY: TRAVIS JONES

SCALE



26TH AVE. N.W.

RAILROAD TRACK